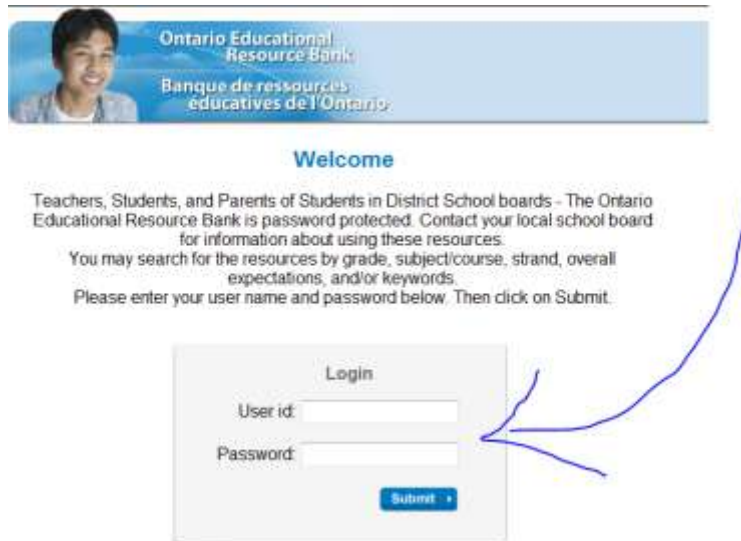


GRADE 7 & 8 GEOGRAPHY

LOOKING FOR INTERACTIVE RESOURCES?

STEP 1: GO TO [OERB](#)

STEP 2: SIGN IN USING BOARD [PASSWORDS](#)



Ontario Educational Resource Bank
Banque de ressources éducatives de l'Ontario

Welcome

Teachers, Students, and Parents of Students in District School boards - The Ontario Educational Resource Bank is password protected. Contact your local school board for information about using these resources.

You may search for the resources by grade, subject/course, strand, overall expectations, and/or keywords.

Please enter your user name and password below. Then click on Submit.

Login

User id:

Password:

STEP 3: CLICK ON SEARCH



Welcome

[Search](#)

[Share](#)

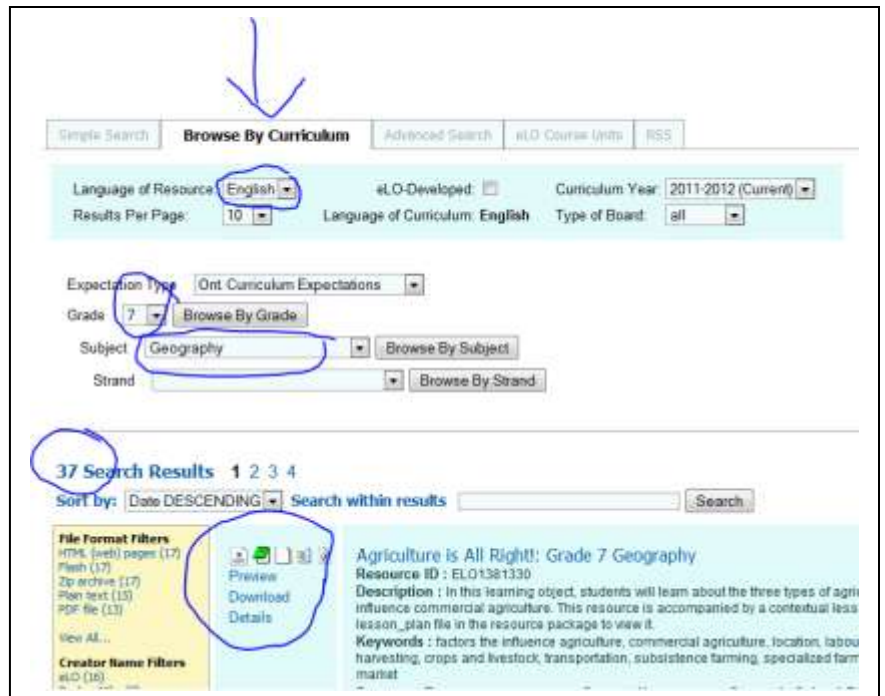
What do you think of the OERB? Do you want to help to improve it? [Take this Survey!](#)




More than **27 000** Resources from K to 12

STEP 4: -SEARCH USING YOUR CRITERIA

-Don't be afraid to modify your search

STEP 5: If you would like the Ministry Developed resources for your course click on Browse By Curriculum. It will then let you choose your specific grade and subject. EXAMPLES Below Grade 7 & 8 Geography.



 Preview	What a Disaster!: Grade 7 Geography
 Download	Resource ID : ELO1371600
 Details	Description : In this learning object, students will learn about 6 different types of natural disasters and their effects on the environment. This resource is accompanied by a contextual lesson plan. Look for the lesson_plan file in the resource package to view it.
	Keywords : natural hazards, hurricanes, floods, tsunamis, tidal waves, plates, atmosphere, avalanches, volcanoes, tornadoes, people and the environment, Earth's crust, earthquakes
	Resource Type : computer activity Creator Name : eLO Creator's School Board/Organization : e-Learning Ontario
	Learning Style : Verbal-linguistic, Visual-spatial Uploaded Date : 2011-04-01